

*The
Protestant
Reformation
Through Maps*

Causes of the Reformation

- Church corruption-Simony, Absenteeism, Nepotism
- Development of personal devotions → suspicion of clergy
- Greed of secular leaders → 1/3 of Europe → church land
- Papal need for money → indulgences
- Printing Press

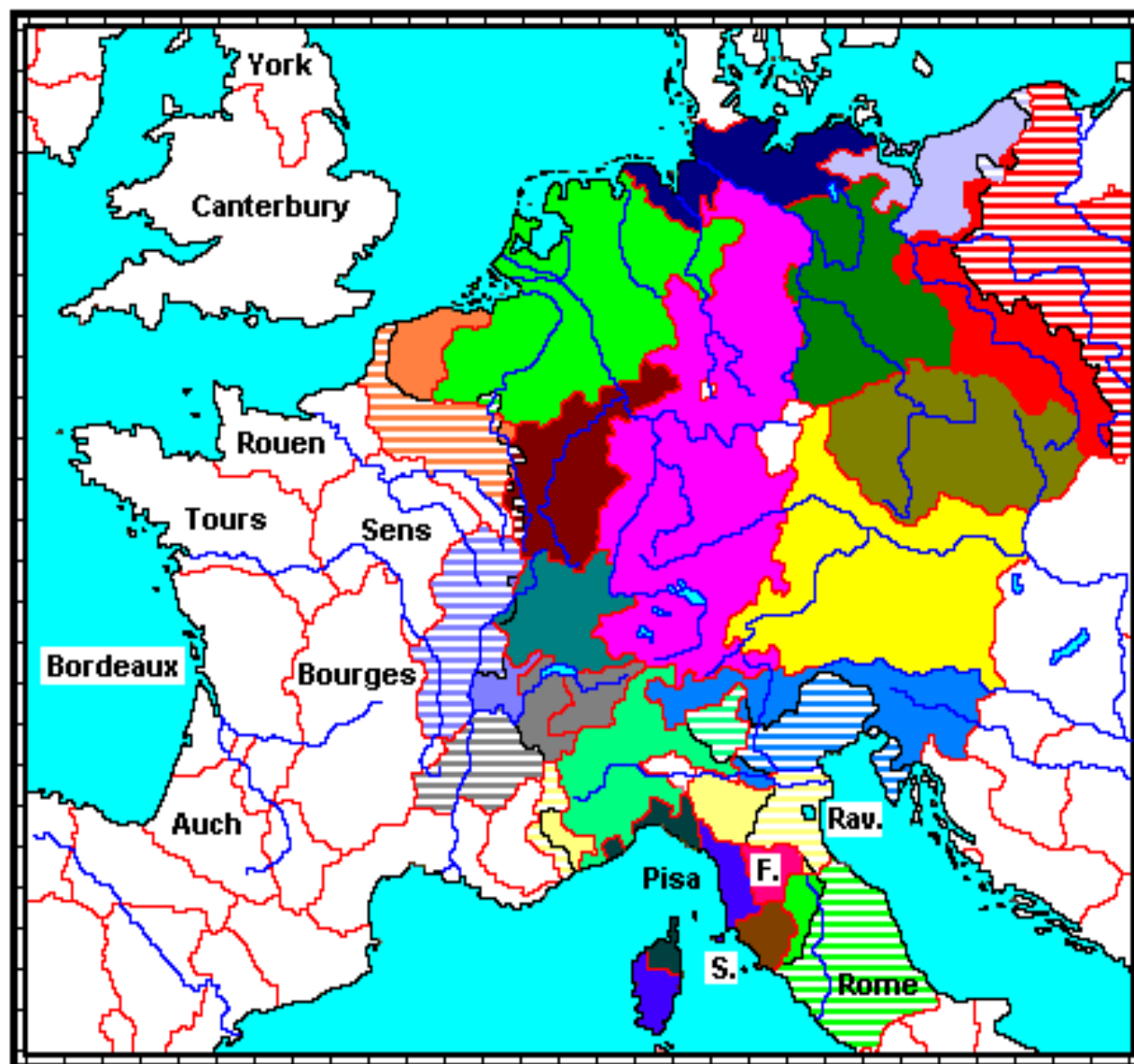
The Spread of the Printing Press



The Holy Roman Empire in the 16^c

*“Why the
Germanies?”*





Holy Roman Empire c. 1500

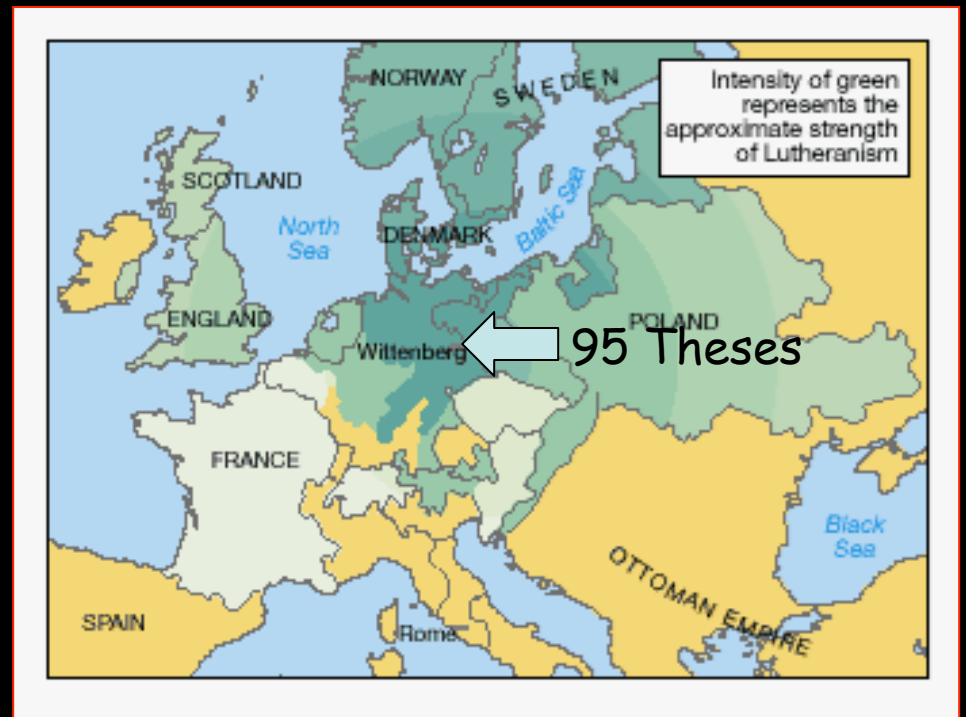
Church Administration

full colour : within the Empire
striped : outside of the Empire

Archdiocese

- Cologne (in Ger.: Köln)
 - Mainz
 - Trier
 - Bremen
 - Magdeburg
 - Prague (since 1344)
 - Salzburg
 - Besancon
 - Lyon
 - Vienne / Tarantaise
 - Reims
 - Genova
 - Embrun
 - Milano
 - Gniezno
 - Aquileja
 - Bishopric Kammin (exemt)
- F. Firenze
Rav. Ravenna
S. Siena

The Spread of Lutheranism



The Peasant Revolt - 1525



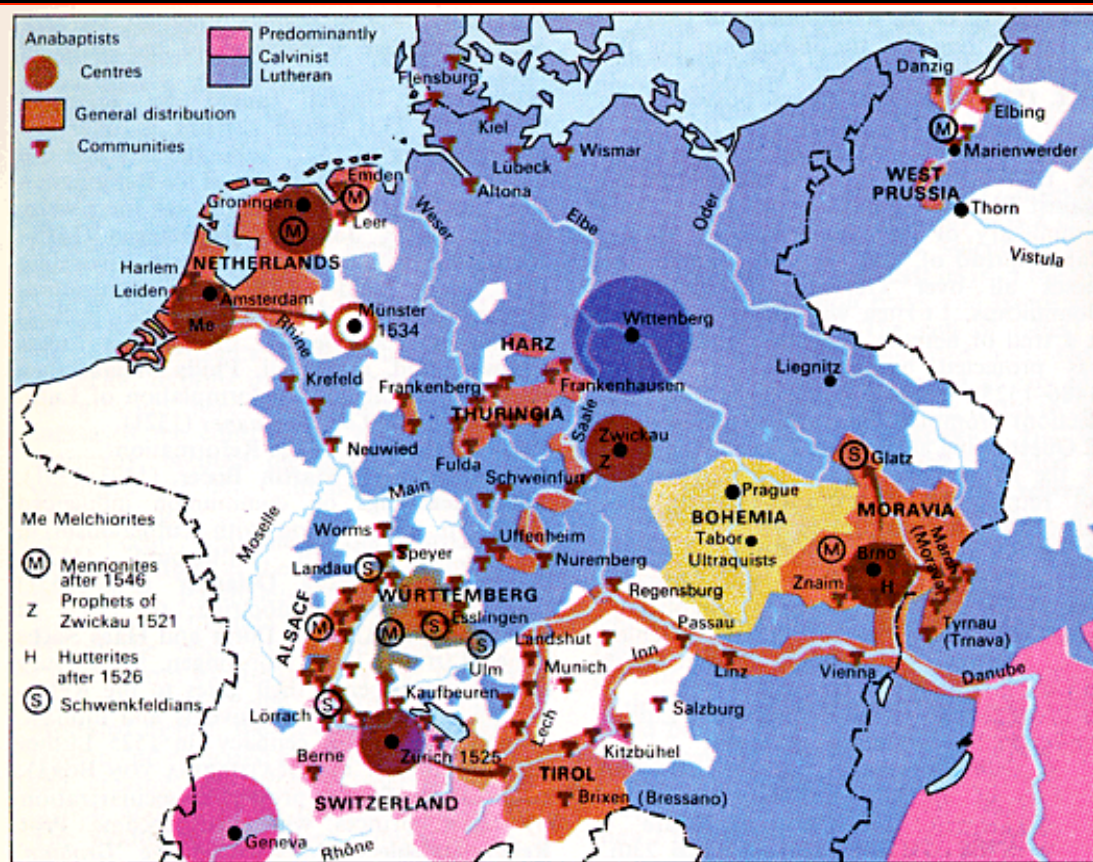
Calvin's World in the 16^c



Protestant Churches in France (Late 16^c)



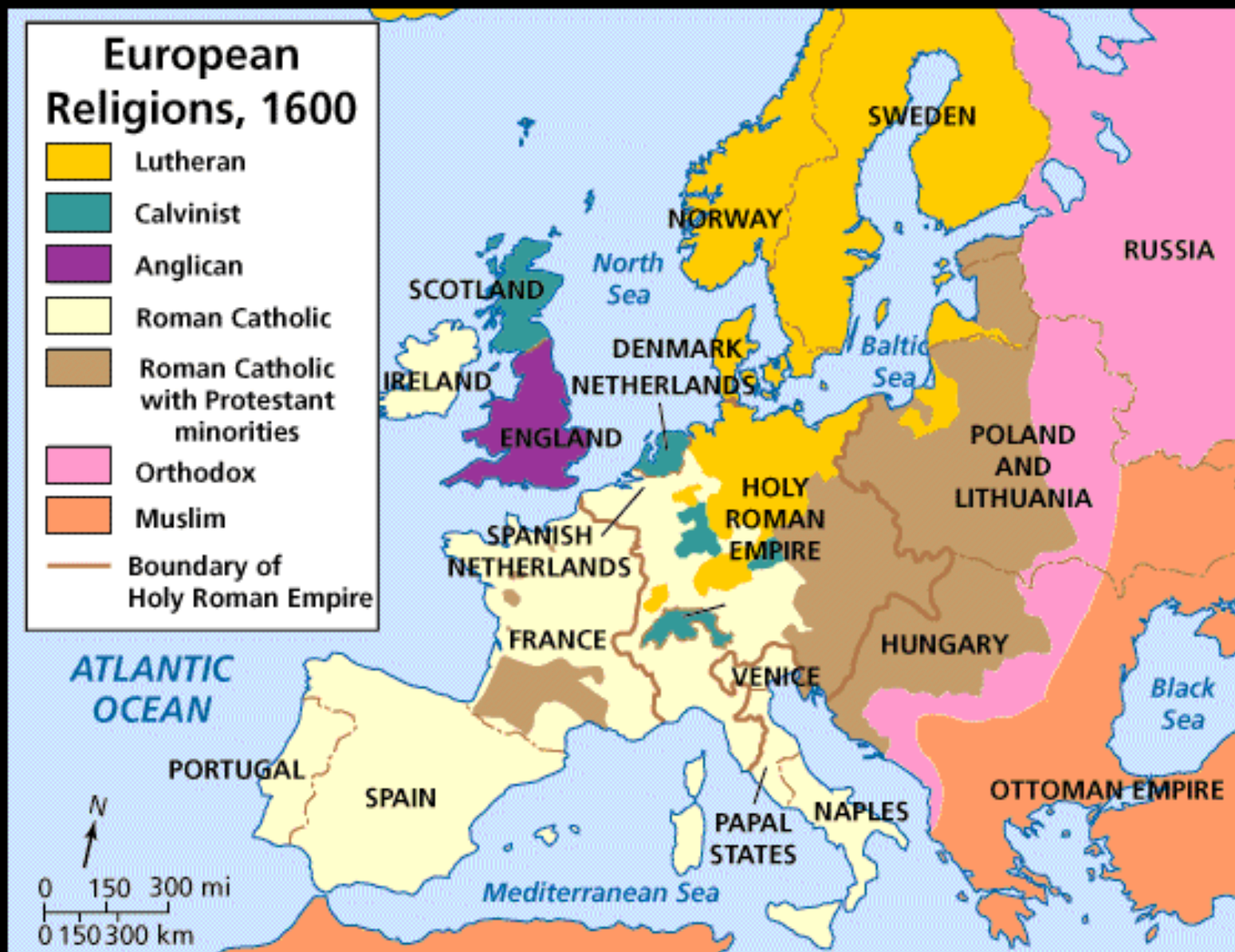
The Anabaptists



Dutch persecution of Anabaptists
(Mennonites)

Reformation Europe (Late 16^c)





Ms. Susan M. Pojer
Horace Greeley HS Chappaqua, NY